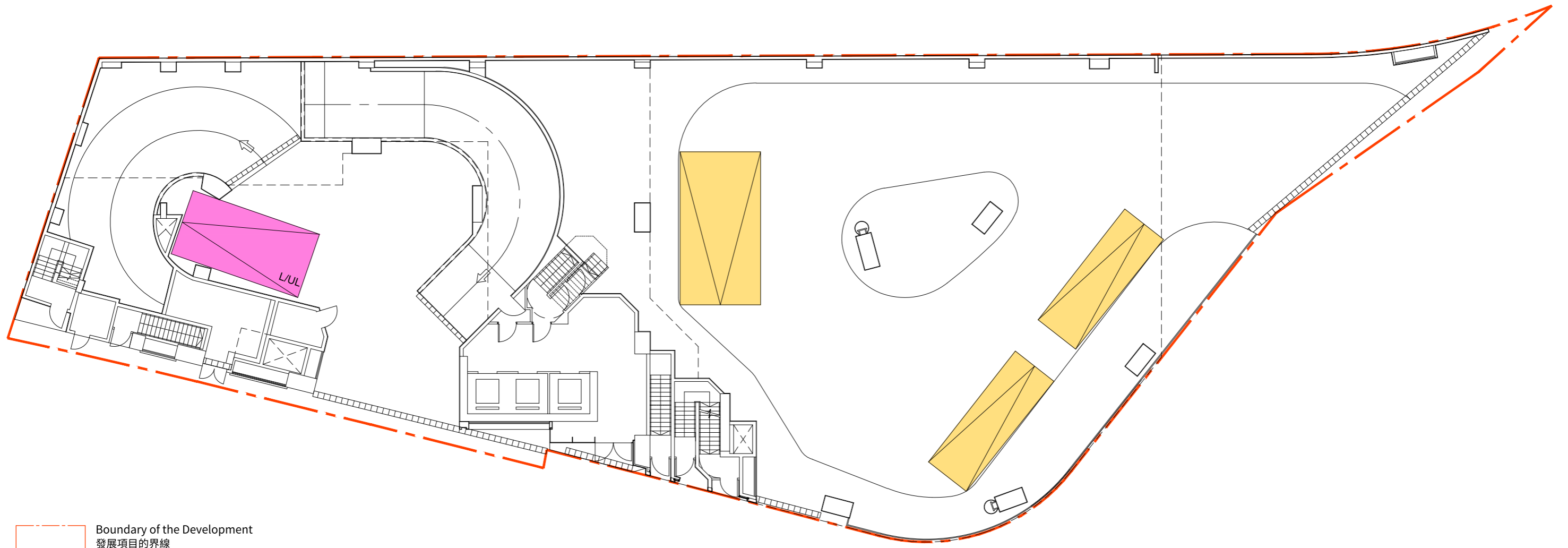
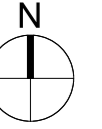


# FLOOR PLANS OF PARKING SPACES IN THE DEVELOPMENT

## 發展項目中的停車位的樓面平面圖

### Ground Floor Plan

#### 地下平面圖



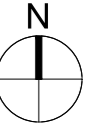
-  Boundary of the Development  
發展項目的界線
  -  Residential Loading and Unloading Space  
住宅上落貨停車位
  -  Public Light Bus Spaces (in Government Accommodation)  
公共小巴停車位 (位於政府樓宇內)
- 0 5M (米)  
Scale 比例

# FLOOR PLANS OF PARKING SPACES IN THE DEVELOPMENT

## 發展項目中的停車位的樓面平面圖

### Basement Floor Plan

#### 地庫平面圖



- Boundary of the Development  
發展項目的界線
- Residential Car Parking Spaces  
住宅停車位
- Residential Motor Cycle Parking Spaces  
住宅電單車停車位
- Accessible Car Parking Space (For Visitor)  
暢通易達停車位 (訪客車位)
- Visitor Car Parking Space  
訪客停車位

Scale 比例 
0
5M(米)